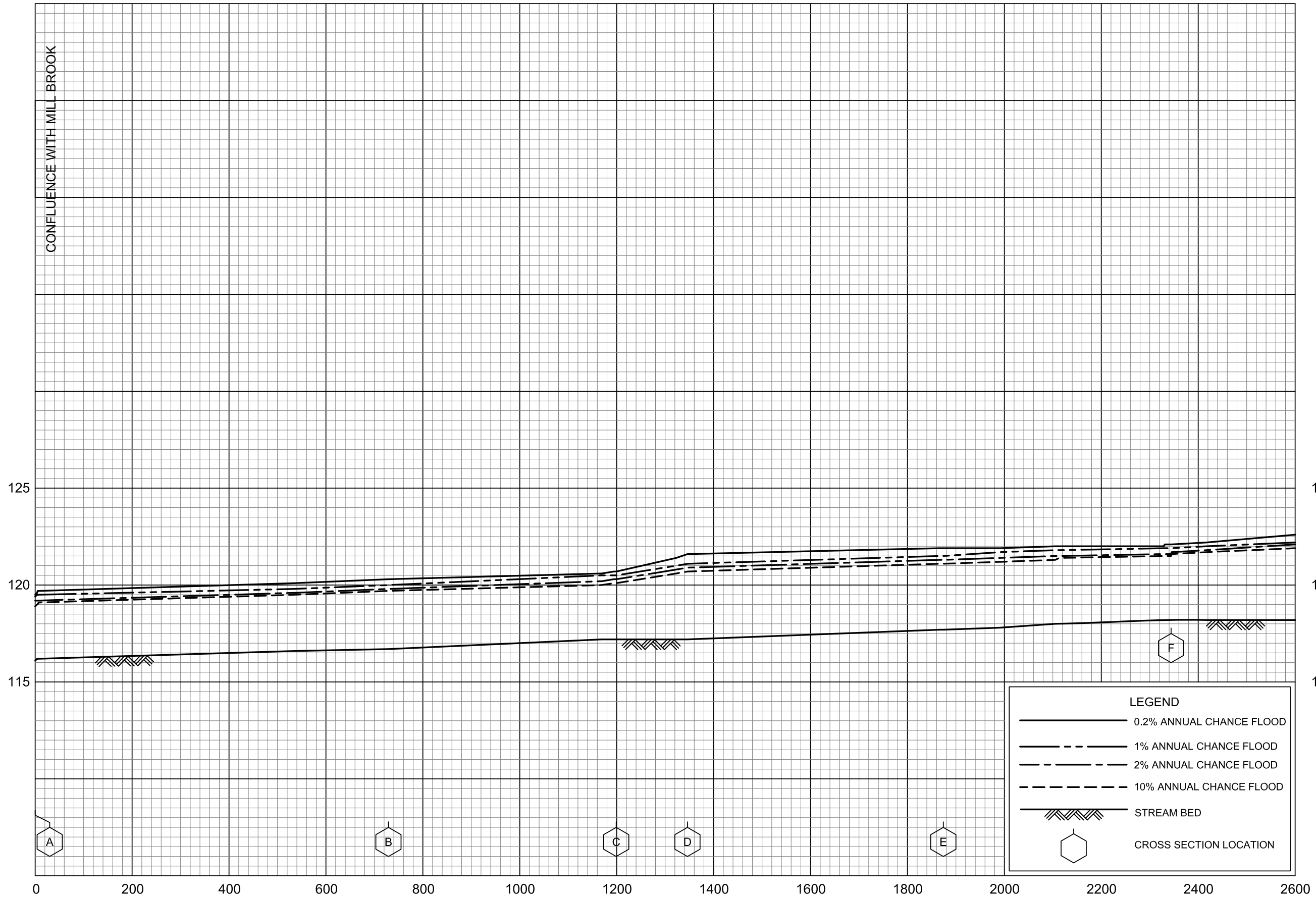


ELEVATION IN FEET (NAVD 88)

CONFLUENCE WITH MILL BROOK



STREAM DISTANCE IN FEET ABOVE CONFLUENCE WITH MILL BROOK

FLOOD PROFILES

TRIBUTARY TO MILL BROOK

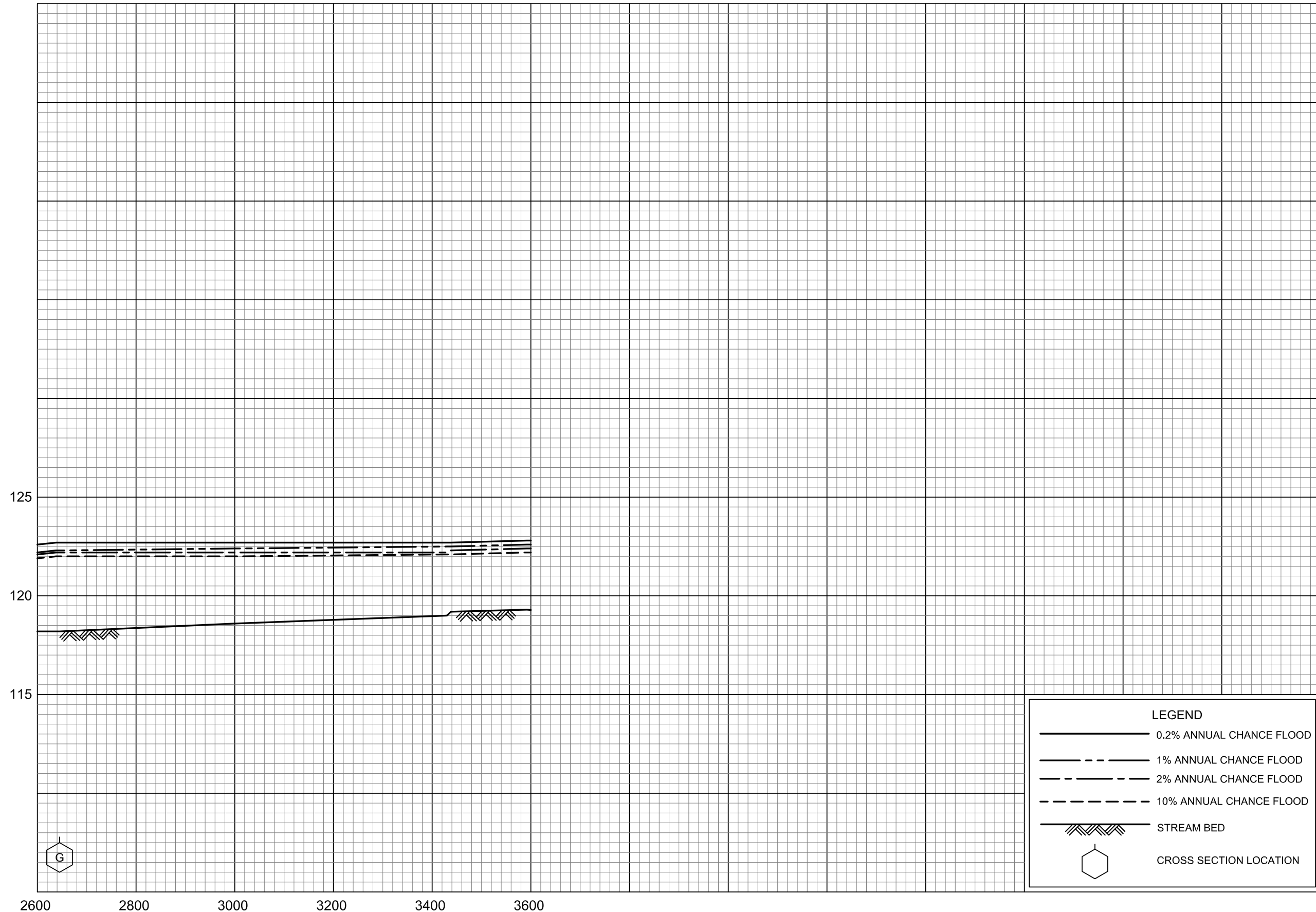
FEDERAL EMERGENCY MANAGEMENT AGENCY

MIDDLESEX COUNTY, MA

(ALL JURISDICTIONS)

547P

ELEVATION IN FEET (NAVD 88)



125
120
115

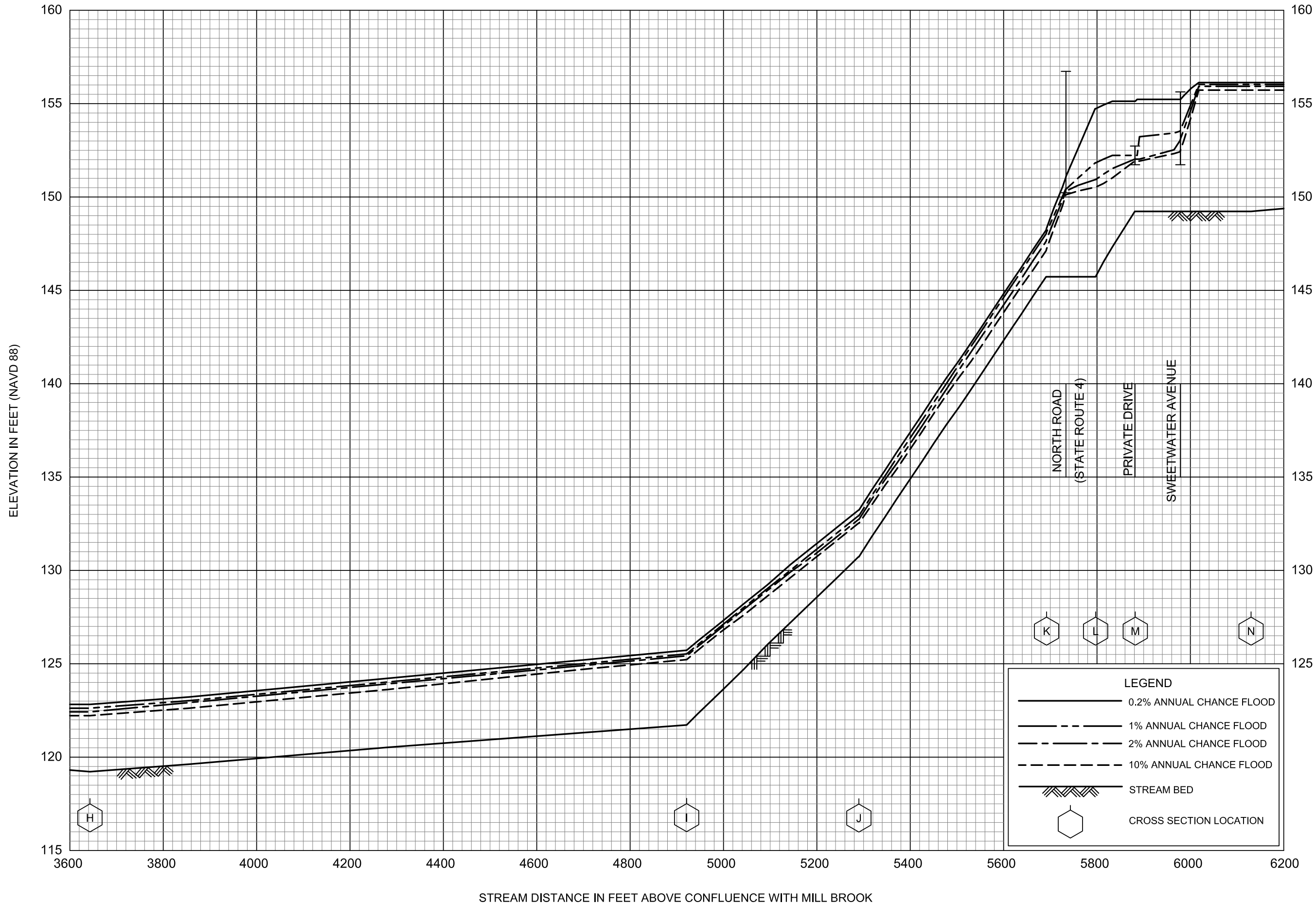
LEGEND

- 0.2% ANNUAL CHANCE FLOOD
- 1% ANNUAL CHANCE FLOOD
- 2% ANNUAL CHANCE FLOOD
- 10% ANNUAL CHANCE FLOOD
- STREAM BED
- CROSS SECTION LOCATION

FLOOD PROFILES
TRIBUTARY TO MILL BROOK

FEDERAL EMERGENCY MANAGEMENT AGENCY
MIDDLESEX COUNTY, MA
(ALL JURISDICTIONS)

STREAM DISTANCE IN FEET ABOVE CONFLUENCE WITH MILL BROOK



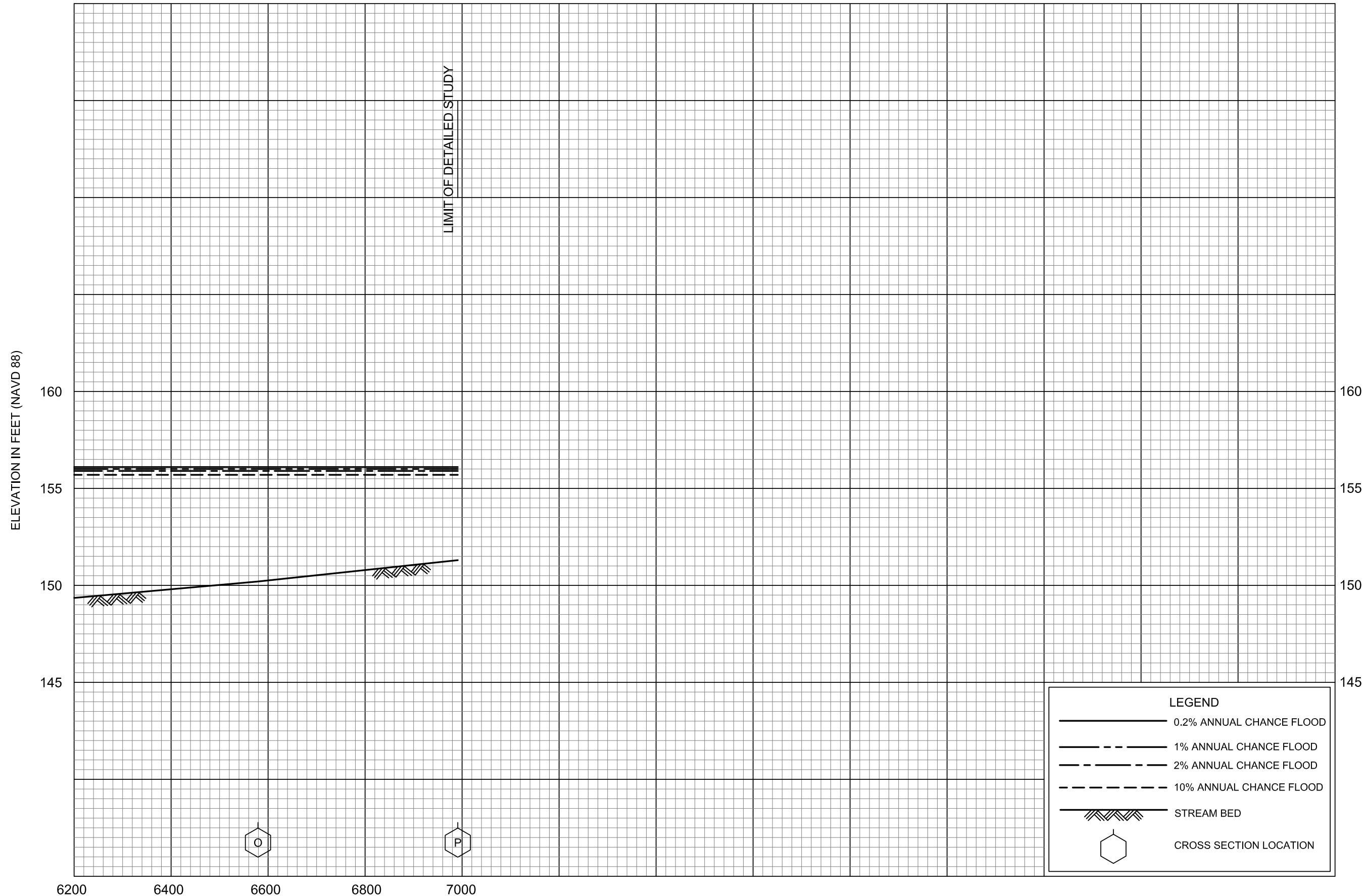
FLOOD PROFILES

TRIBUTARY TO MILL BROOK

FEDERAL EMERGENCY MANAGEMENT AGENCY

MIDDLESEX COUNTY, MA

(ALL JURISDICTIONS)



FLOOD PROFILES

TRIBUTARY TO MILL BROOK

FEDERAL EMERGENCY MANAGEMENT AGENCY
 MIDDLESEX COUNTY, MA
 (ALL JURISDICTIONS)