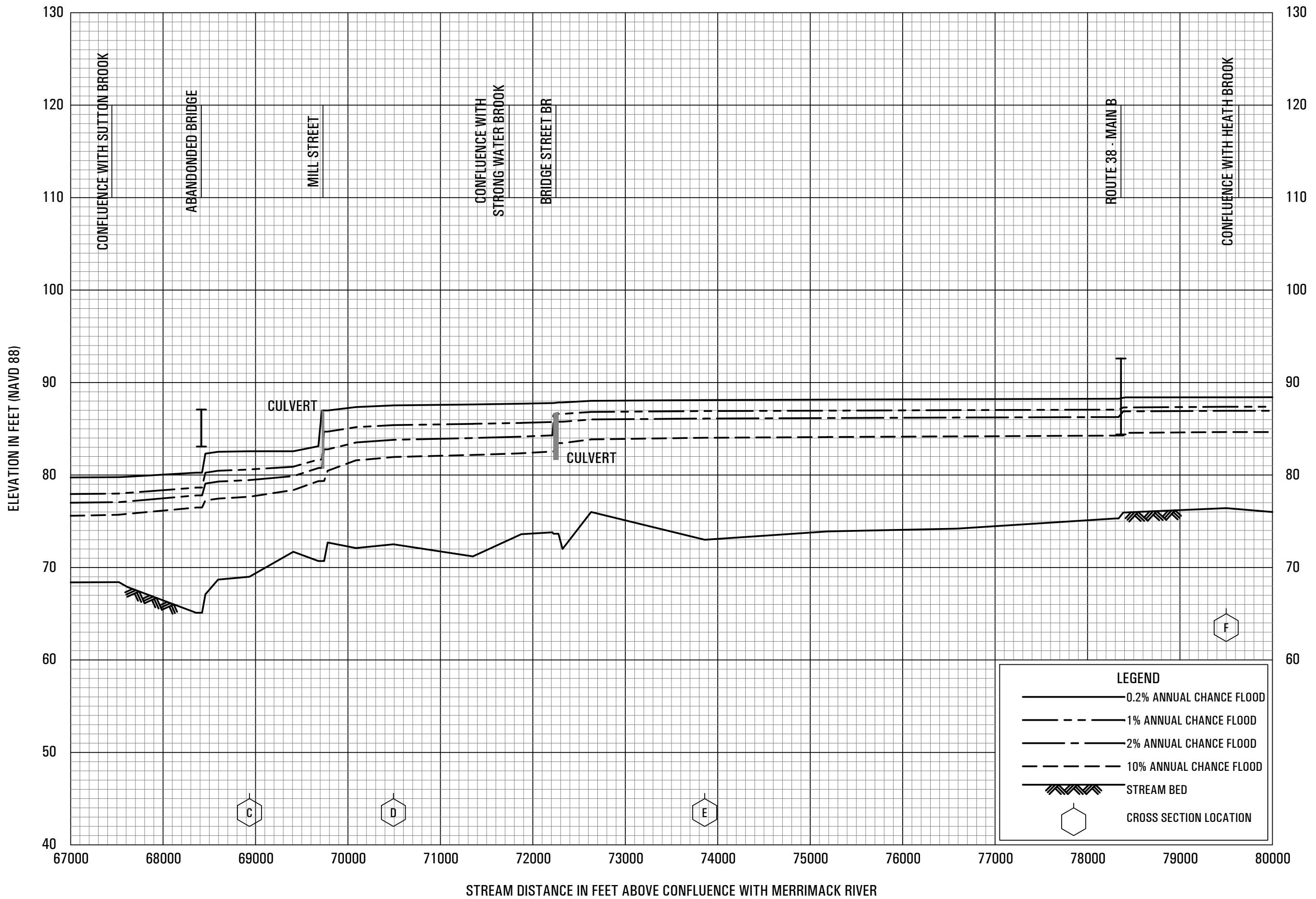


**FLOOD PROFILES**

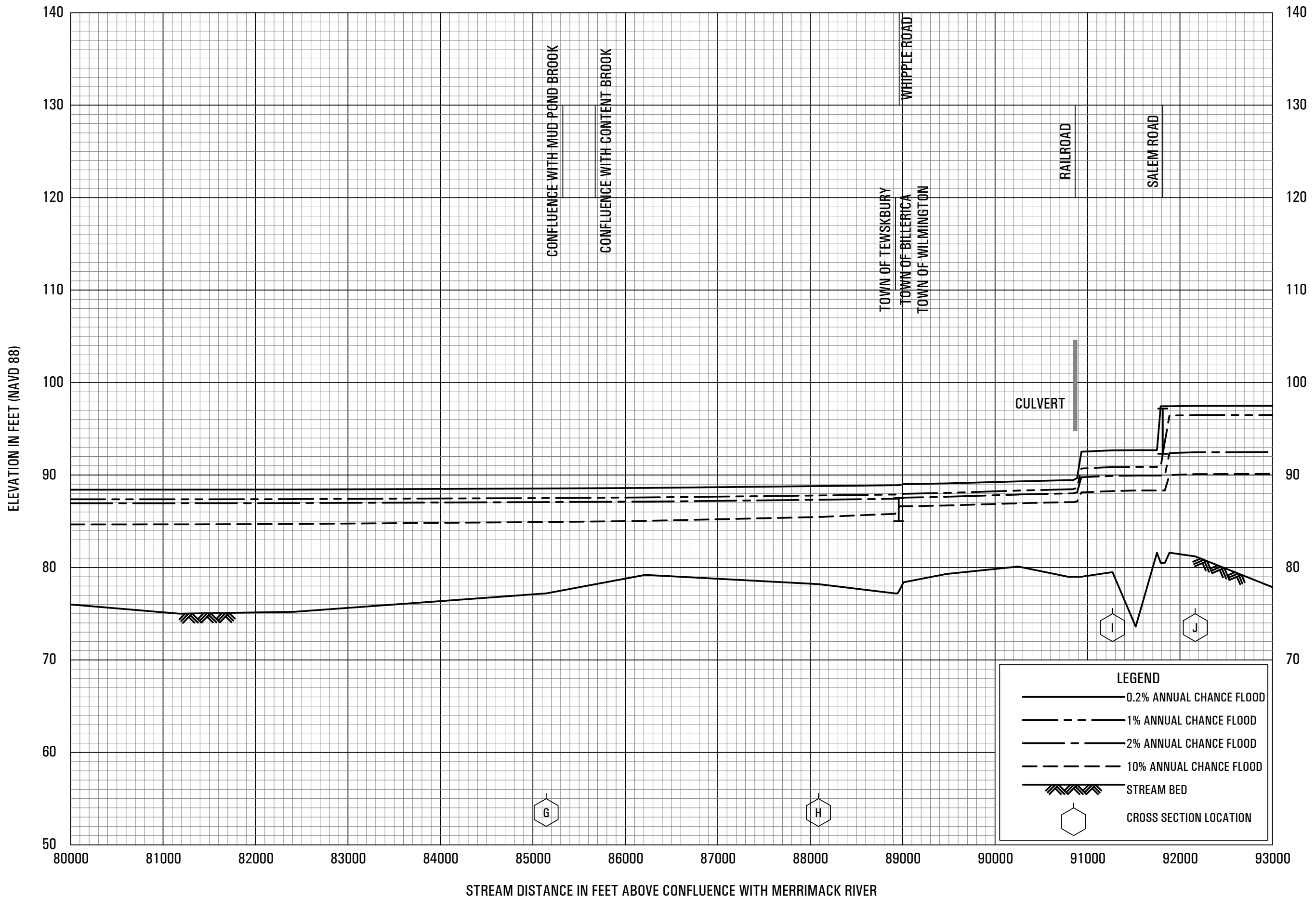
SAWSHEEN RIVER

FEDERAL EMERGENCY MANAGEMENT AGENCY  
**MIDDLESEX COUNTY, MA**  
 (ALL JURISDICTIONS)



**FLOOD PROFILES**  
SHAWSHEEN RIVER

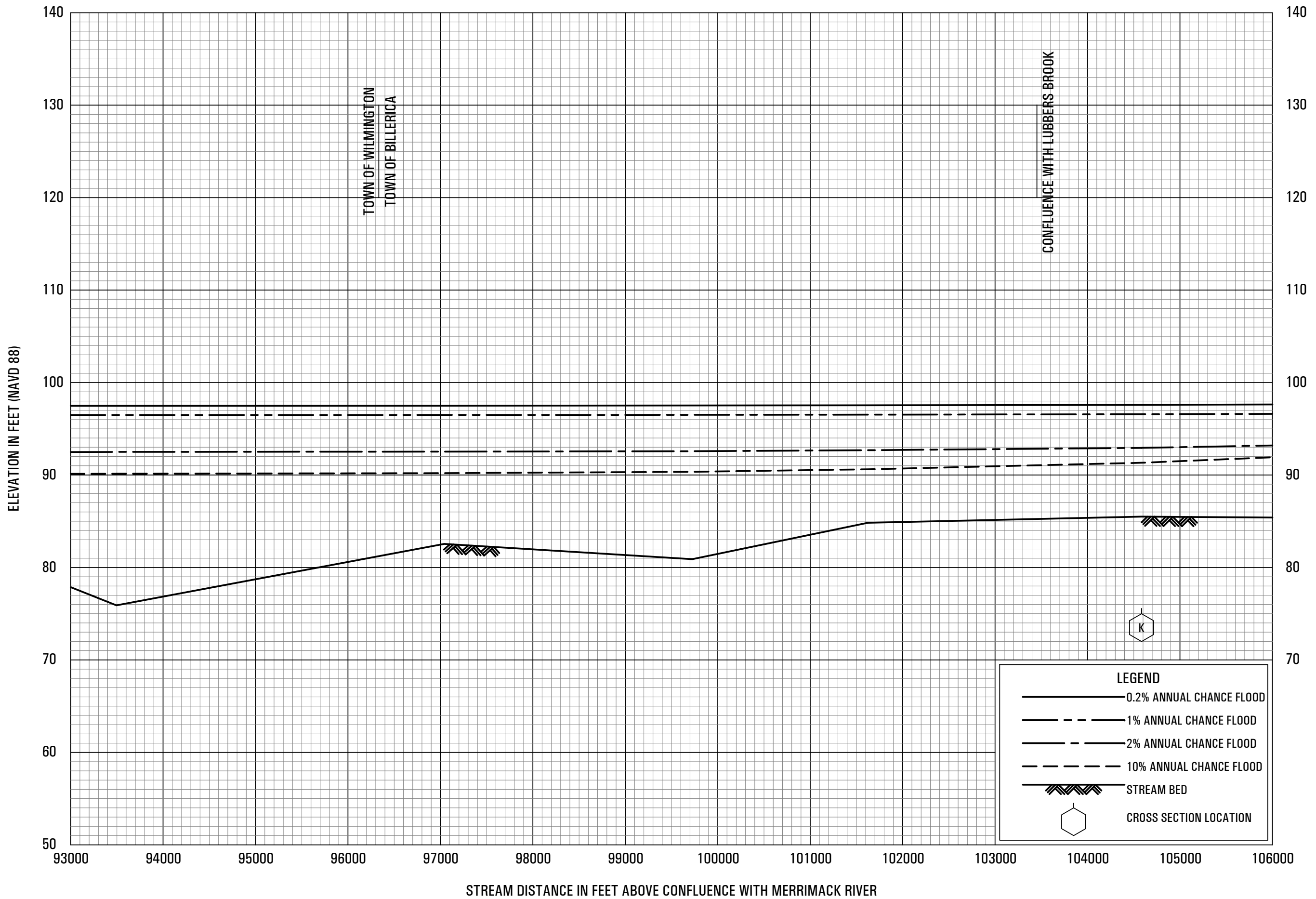
FEDERAL EMERGENCY MANAGEMENT AGENCY  
MIDDLESEX COUNTY, MA  
(ALL JURISDICTIONS)



**FLOOD PROFILES**

SHAWSHEEN RIVER

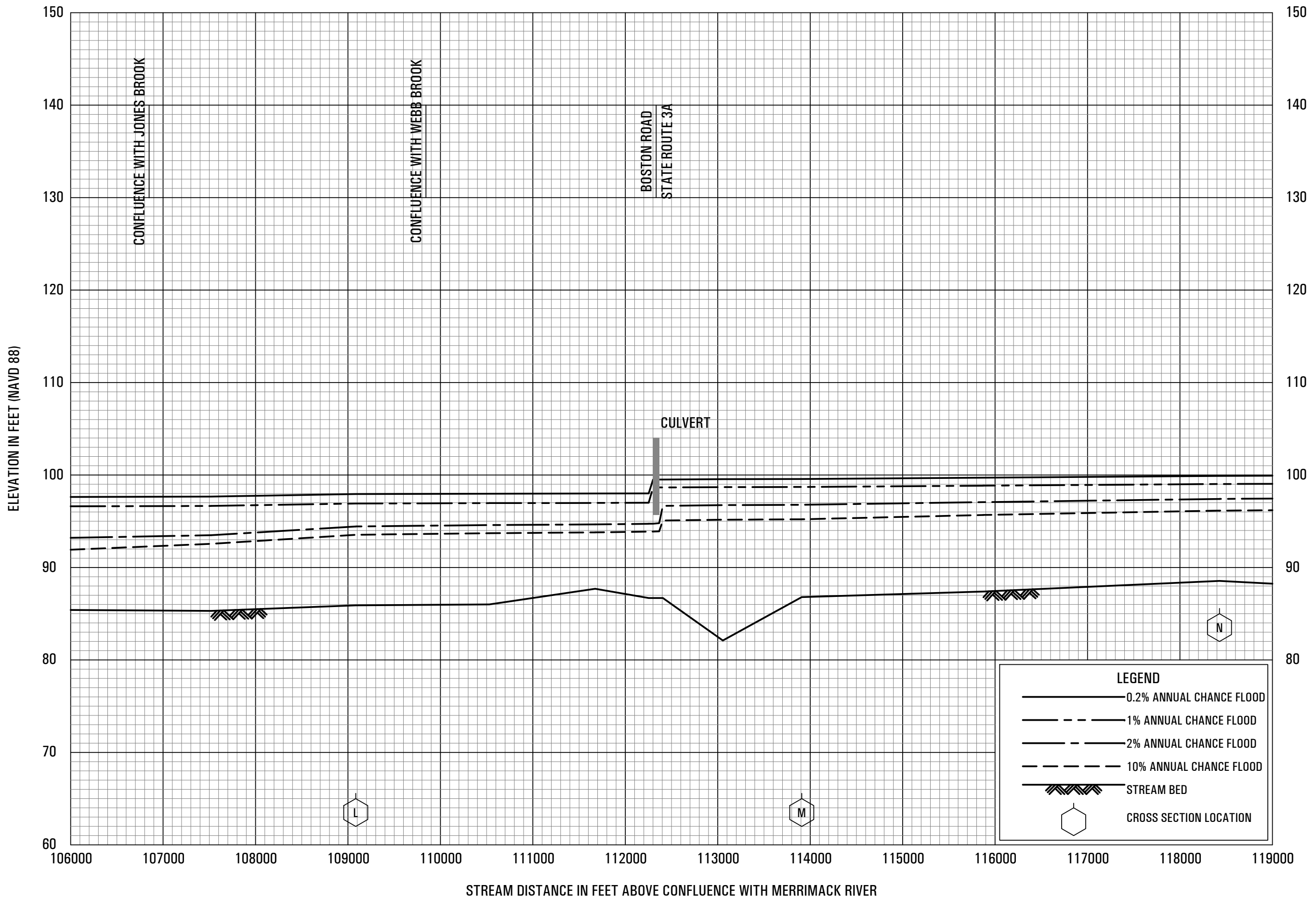
FEDERAL EMERGENCY MANAGEMENT AGENCY  
**MIDDLESEX COUNTY, MA**  
 (ALL JURISDICTIONS)



**FLOOD PROFILES**

**SHAWSHEEN RIVER**

**FEDERAL EMERGENCY MANAGEMENT AGENCY**  
**MIDDLESEX COUNTY, MA**  
(ALL JURISDICTIONS)



**FLOOD PROFILES**

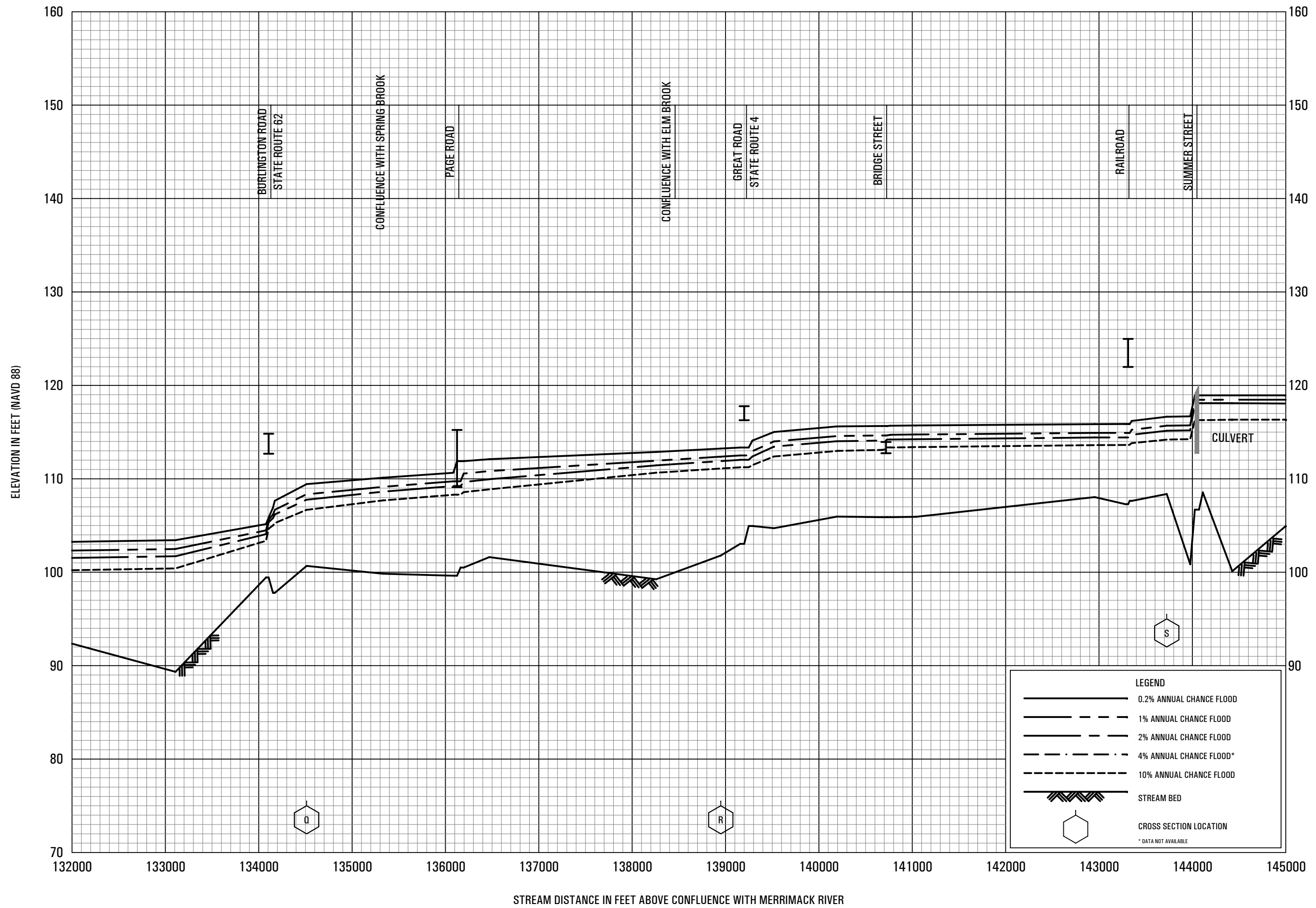
SHAWSHEEN RIVER

FEDERAL EMERGENCY MANAGEMENT AGENCY

MIDDLESEX COUNTY, MA  
(ALL JURISDICTIONS)

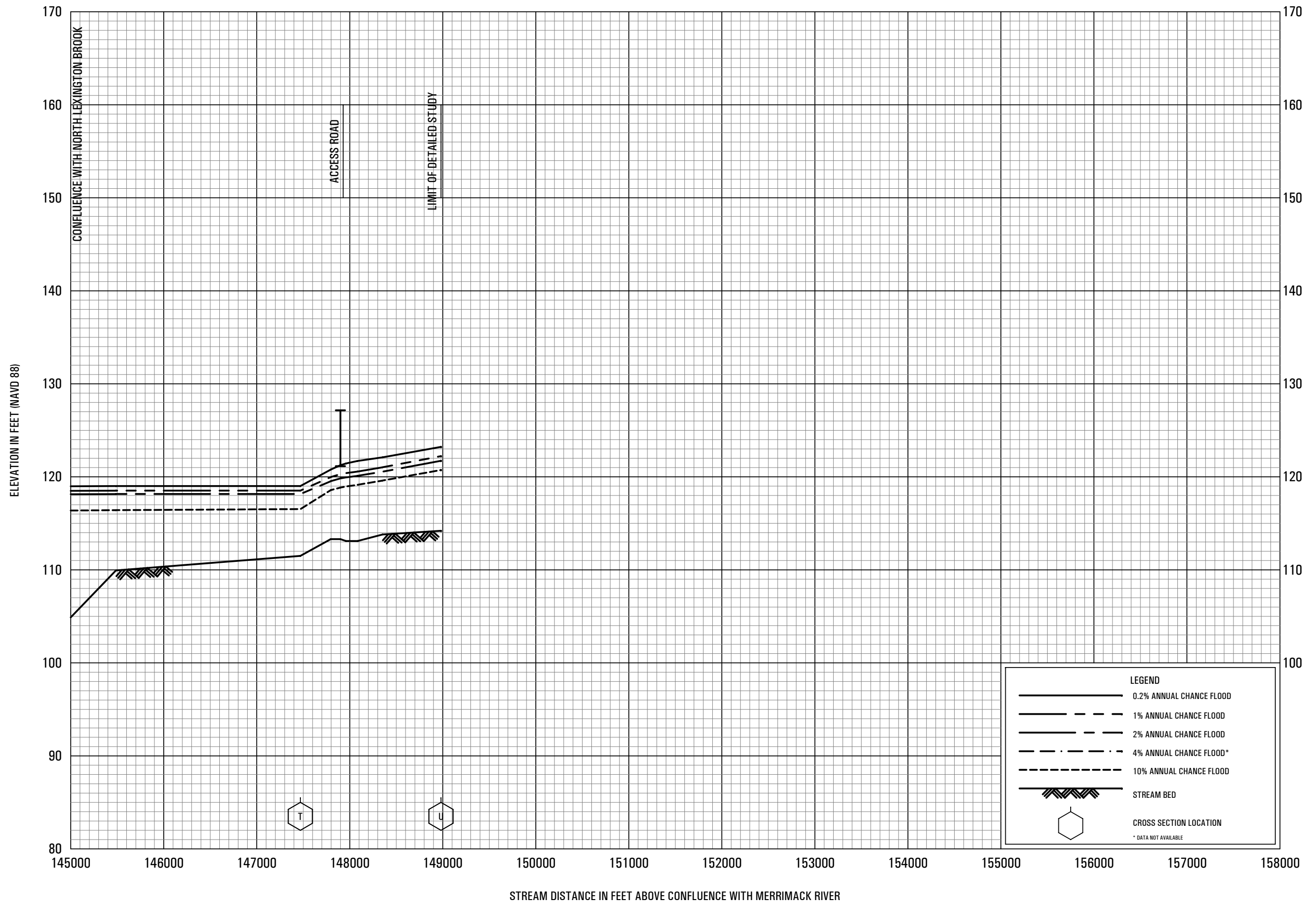
453P





**FLOOD PROFILES**  
**SHAWSHEEN RIVER**

FEDERAL EMERGENCY MANAGEMENT AGENCY  
**MIDDLESEX COUNTY, MA**  
(ALL JURISDICTIONS)



**FLOOD PROFILES**

**SHAWSHEEN RIVER**

FEDERAL EMERGENCY MANAGEMENT AGENCY

**MIDDLESEX COUNTY, MA**

(ALL JURISDICTIONS)

**456P**